

COUNTY COUNCIL OF BALTIMORE COUNTY, MARYLAND  
Legislative Session 2021, Legislative Day No. 9

Resolution No. 67-21

---

Mr. David Marks., Councilman

---

By the County Council, April 19, 2021

---

A RESOLUTION of the Baltimore County Council for the purpose of establishing the Honeygo Gateway Commercial Revitalization District.

WHEREAS, the County has 19 Commercial Revitalization Districts that have been officially designated, either by resolution of the County Council or by adoption of the Master Plan or a Master Plan amendment; and

WHEREAS, Baltimore County's Commercial Revitalization District status provides incentives to property owners and businesses in a specified area to improve the exterior of existing buildings and to develop and/or redevelop underused properties; and

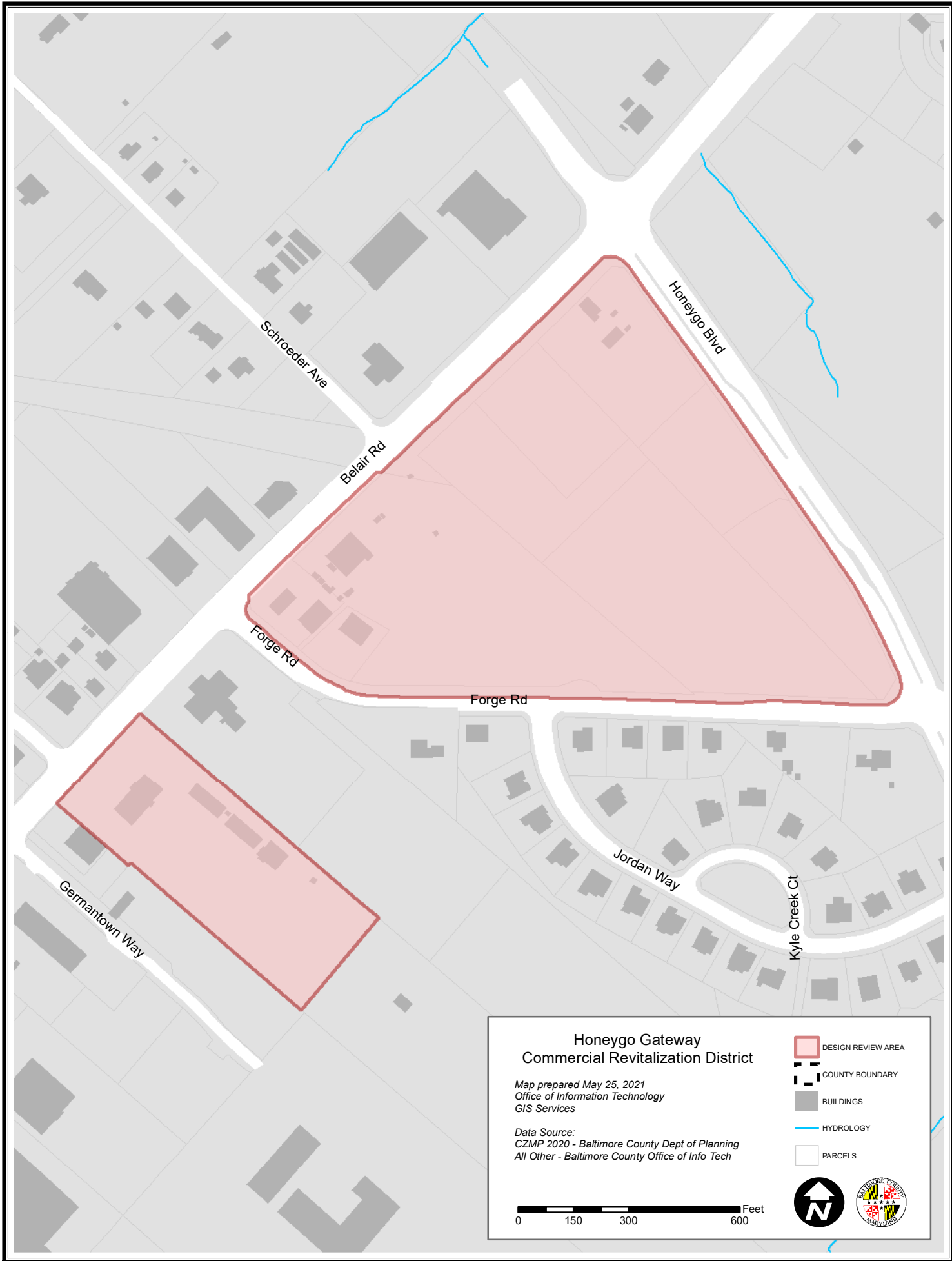
WHEREAS, the County Council has identified an area of land at the intersection of Belair Road and Honeygo Boulevard, which is one of the gateways into the Perry Hall area; and

WHEREAS, the County Council finds that there exists a need for assistance to the property owners and businesses in the aforementioned area in order to stimulate public and private investment and renewed interest from surrounding residents and others in the community; now therefore,

BE IT RESOLVED BY THE COUNTY COUNCIL OF BALTIMORE COUNTY, that the following area, as shown on Exhibit A attached hereto, is hereby established as the new Honeygo Gateway Commercial Revitalization District; and

BE IT FURTHER RESOLVED, that copies of this Resolution shall be sent to the Department of Economic and Workforce Development, the Department of Public Works, and the Department of Planning, to be used for programming departmental operations; and






BE IT FURTHER RESOLVED, that this Resolution shall take effect from the date of its passage by the County Council.




### Honeygo Gateway Commercial Revitalization District

Map prepared May 25, 2021  
Office of Information Technology  
GIS Services

Data Source:  
CZMP 2020 - Baltimore County Dept of Planning  
All Other - Baltimore County Office of Info Tech

-  DESIGN REVIEW AREA
-  COUNTY BOUNDARY
-  BUILDINGS
-  HYDROLOGY
-  PARCELS





# LEGISLATION DETAIL

LEGISLATION \_\_\_\_\_

DISPOSITION \_\_\_\_\_

ENACTED \_\_\_\_\_

EFFECTIVE \_\_\_\_\_

AMENDMENTS \_\_\_\_\_

## ROLL CALL - LEGISLATION

MOTION		SECOND
AYE	NAY	
<input type="checkbox"/>	<input type="checkbox"/>	Councilman Quirk
<input type="checkbox"/>	<input type="checkbox"/>	Councilman Patoka
<input type="checkbox"/>	<input type="checkbox"/>	Councilman Kach
<input type="checkbox"/>	<input type="checkbox"/>	Councilman Jones
<input type="checkbox"/>	<input type="checkbox"/>	Councilman Marks
<input type="checkbox"/>	<input type="checkbox"/>	Councilwoman Bevins
<input type="checkbox"/>	<input type="checkbox"/>	Councilman Crandell

## ROLL CALL - AMENDMENTS

MOTION		SECOND
AYE	NAY	
<input type="checkbox"/>	<input type="checkbox"/>	Councilman Quirk
<input type="checkbox"/>	<input type="checkbox"/>	Councilman Patoka
<input type="checkbox"/>	<input type="checkbox"/>	Councilman Kach
<input type="checkbox"/>	<input type="checkbox"/>	Councilman Jones
<input type="checkbox"/>	<input type="checkbox"/>	Councilman Marks
<input type="checkbox"/>	<input type="checkbox"/>	Councilwoman Bevins
<input type="checkbox"/>	<input type="checkbox"/>	Councilman Crandell

## ROLL CALL - AMENDMENTS

MOTION		SECOND
AYE	NAY	
<input type="checkbox"/>	<input type="checkbox"/>	Councilman Quirk
<input type="checkbox"/>	<input type="checkbox"/>	Councilman Patoka
<input type="checkbox"/>	<input type="checkbox"/>	Councilman Kach
<input type="checkbox"/>	<input type="checkbox"/>	Councilman Jones
<input type="checkbox"/>	<input type="checkbox"/>	Councilman Marks
<input type="checkbox"/>	<input type="checkbox"/>	Councilwoman Bevins
<input type="checkbox"/>	<input type="checkbox"/>	Councilman Crandell

## ROLL CALL - AMENDMENTS

MOTION		SECOND
AYE	NAY	
<input type="checkbox"/>	<input type="checkbox"/>	Councilman Quirk
<input type="checkbox"/>	<input type="checkbox"/>	Councilman Patoka
<input type="checkbox"/>	<input type="checkbox"/>	Councilman Kach
<input type="checkbox"/>	<input type="checkbox"/>	Councilman Jones
<input type="checkbox"/>	<input type="checkbox"/>	Councilman Marks
<input type="checkbox"/>	<input type="checkbox"/>	Councilwoman Bevins
<input type="checkbox"/>	<input type="checkbox"/>	Councilman Crandell